





# Dayton

ESN 9

14-4	14-5	14-6	15-4
14-7	14-8 <sup>14</sup>	14-9	15-7 <sup>15</sup>
17-1	17-2	17-3	18-1
17-4	17-5 <sup>17</sup>		18-4 <sup>18</sup>
17-7	17-8	17-9	18-7
19			

-  Interstate
-  Roads with address range data
-  Non E911 roads

Map Number 17-6  
Sep 23, 2008



Wadlin Rd  
66 ← 1  
Dayton