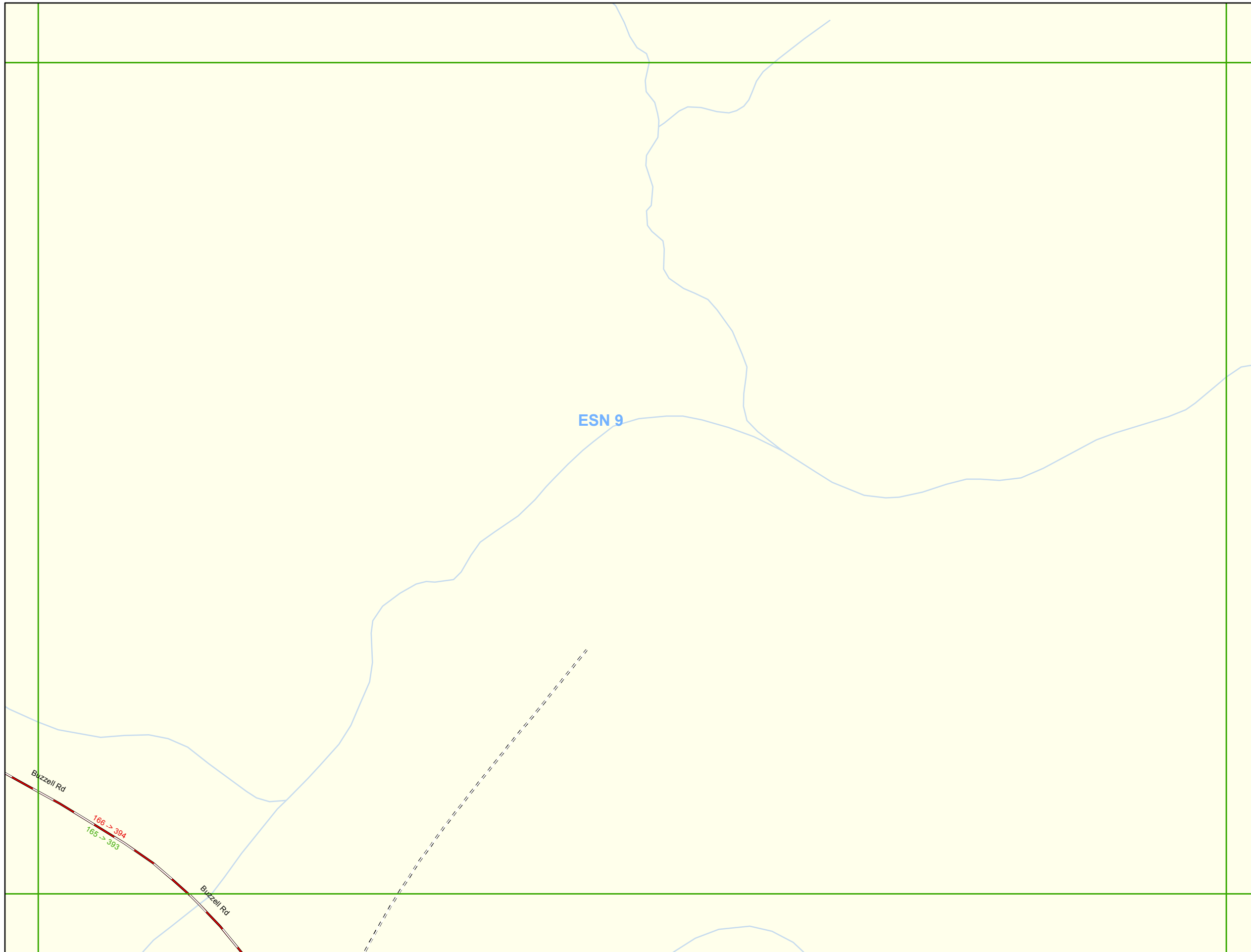





Dayton



9-3	10-1	10-2	10-3	11-1
9	10-4	10-5 10	10-6	11
9-6				11-4
9-9	10-7	10-8	10-9	11-7
	14-1		14-3	15-1
13	14-4	14-5 14	14-6	15
				15-4
	14-7	14-8	14-9	15-7

-  Interstate
-  Roads with address range data
-  Non E911 roads

Map Number 14-2
Sep 23, 2008

