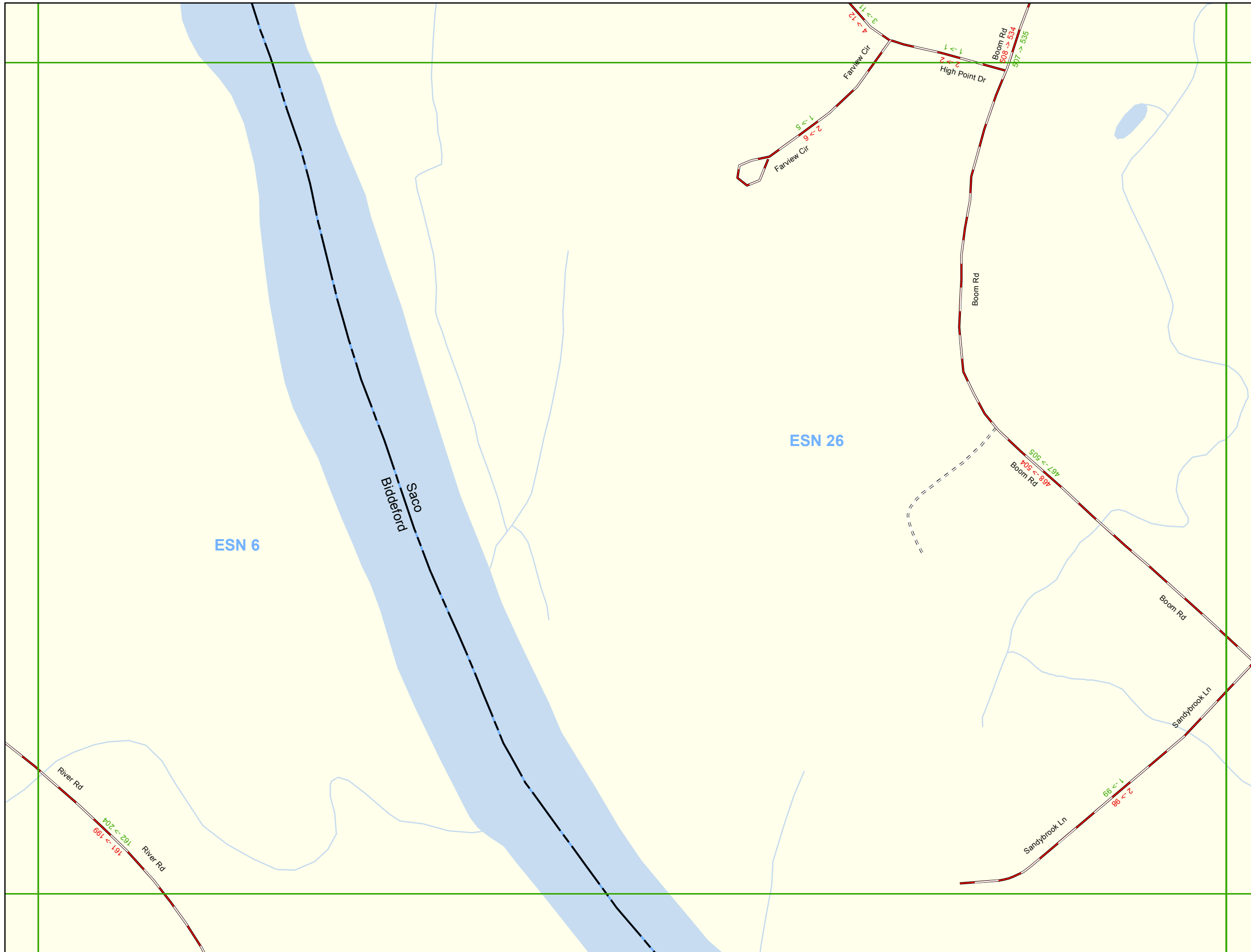





Dayton



14-3	15-1	15-2	15-3
14 14-6	15-4	15-5 15	15-6
14-9	15-7	15-8	
17-3	18-1	18-2	18-3
17 17-6	18-4	18-5 18	18-6
17-9	18-7	18-8	18-9

-  Interstate
-  Roads with address range data
-  Non E911 roads

Map Number 15-9
Sep 23, 2008

